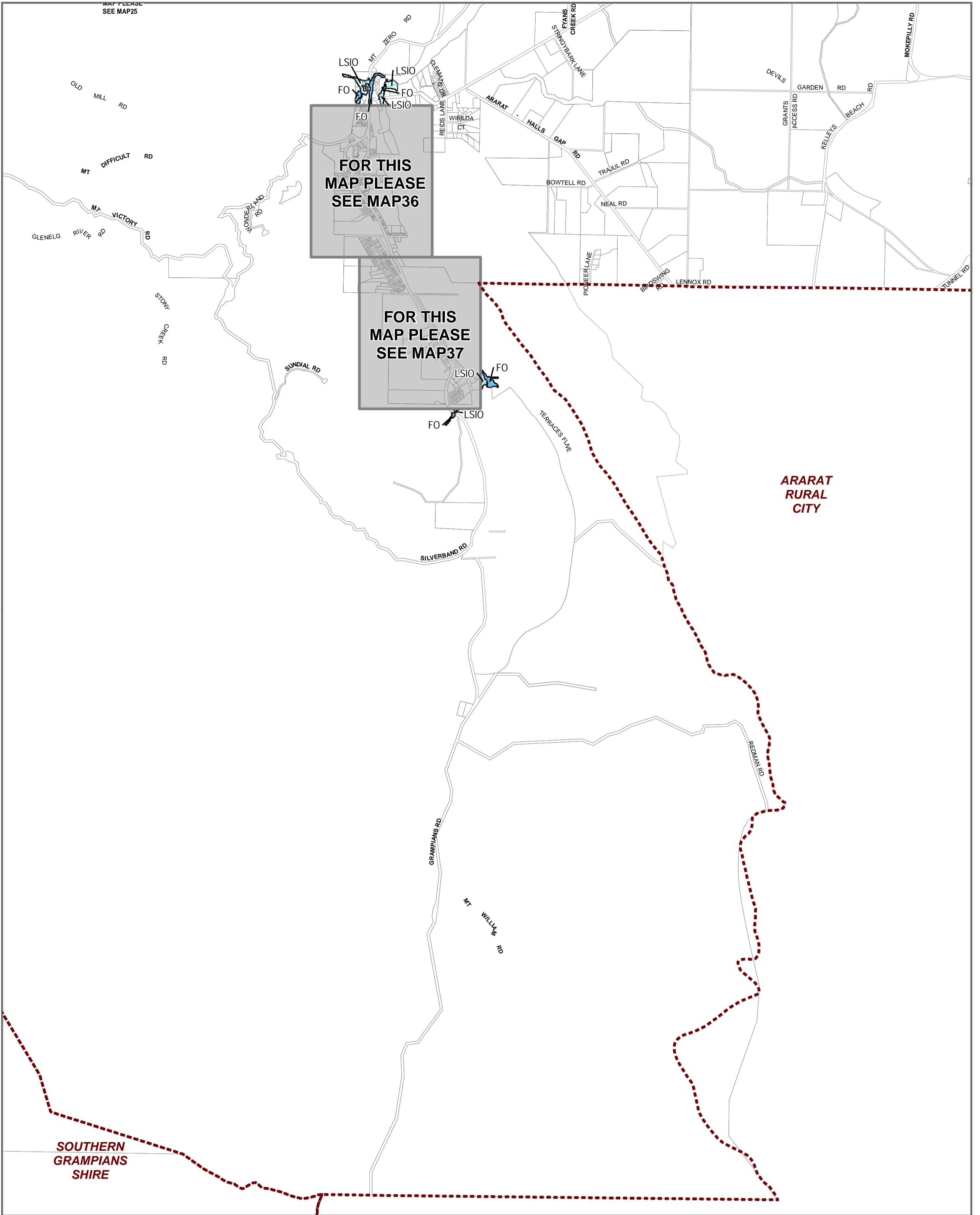
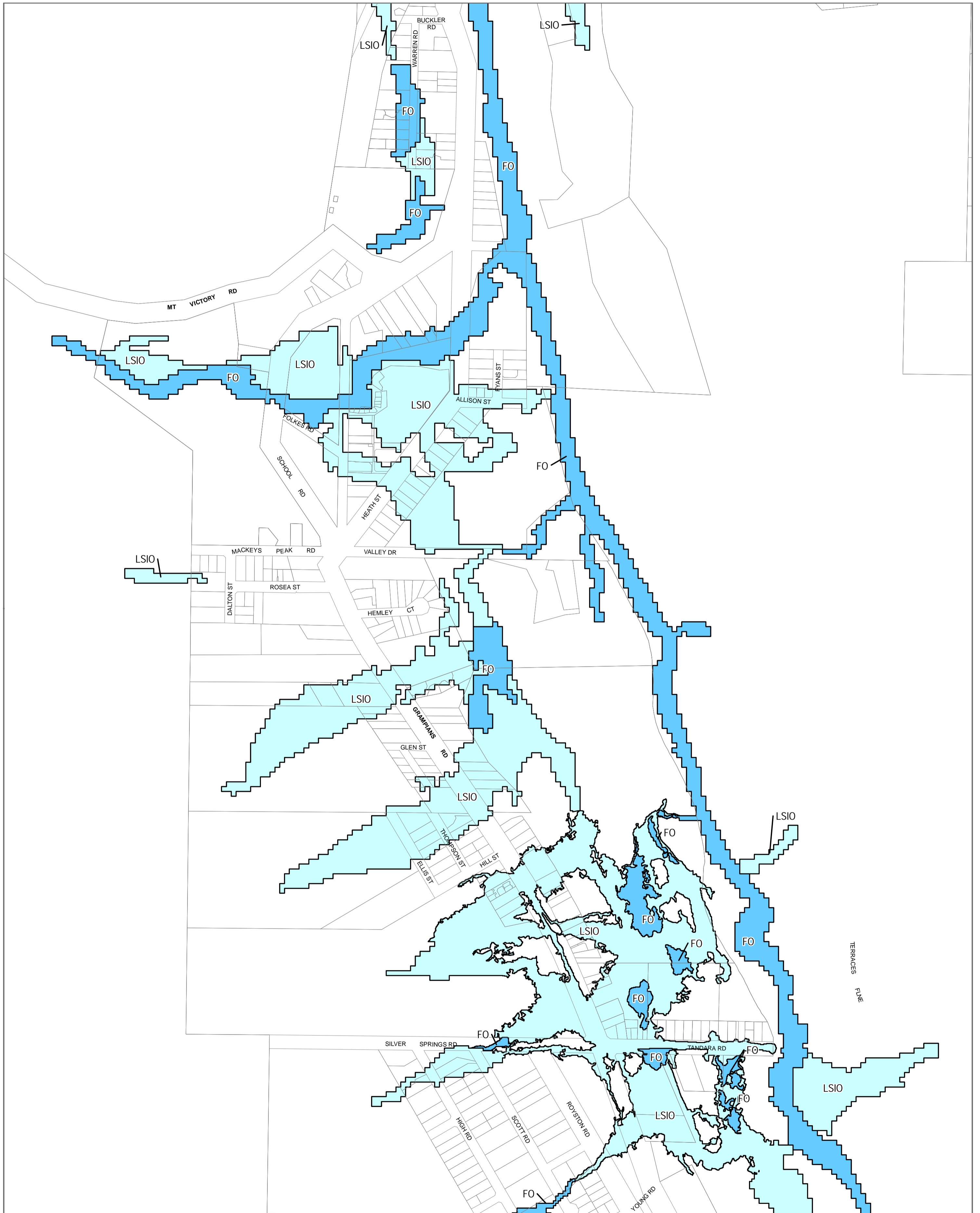


NORTHERN GRAMPIANS PLANNING SCHEME - LOCAL PROVISION AMENDMENT C60ngra



<p>LEGEND</p> <p> FO - Floodway Overlay</p> <p> LSIO - Land Subject to Inundation Overlay</p>	<p> Municipal Boundary</p>	<p><small>Disclaimer</small> This publication may be of assistance to you but the State of Victoria and its employees do not guarantee that the publication is without flaw of any kind or is wholly appropriate for your particular purposes and therefore disclaims all liability for any error, loss or other consequence which may arise from you relying on any information in this publication.</p> <p><small>© The State of Victoria Department of Environment, Land, Water and Planning 2020</small></p>	<p>0 1,750 3,500</p> <p style="text-align: center;">Meters</p> <p style="text-align: center;">Australian Map Grid Zone 54</p> <p style="text-align: center;">NORTH</p> <p style="text-align: center;">Planning Group Printed: 5/05/2020 Amendment Version: 1</p>	<p>INDEX TO ADJOINING SCHEME MAPS</p>
---	---	--	---	--

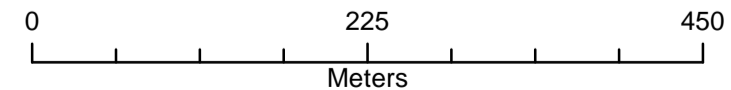
NORTHERN GRAMPIANS PLANNING SCHEME - LOCAL PROVISION AMENDMENT C60ngra



LEGEND
■ FO - Floodway Overlay
■ LSIO - Land Subject to Inundation Overlay

Municipal Boundary

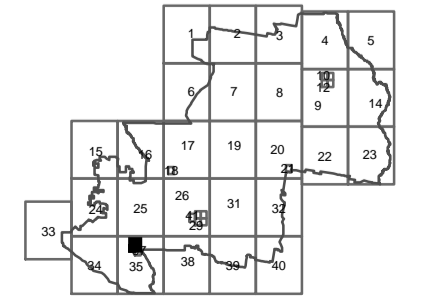
Disclaimer
 This publication may be of assistance to you but the State of Victoria and its employees do not guarantee that the publication is without flaw of any kind or is wholly appropriate for your particular purposes and therefore disclaims all liability for any error, loss or other consequence which may arise from you relying on any information in this publication.
 © The State of Victoria Department of Environment, Land, Water and Planning 2020



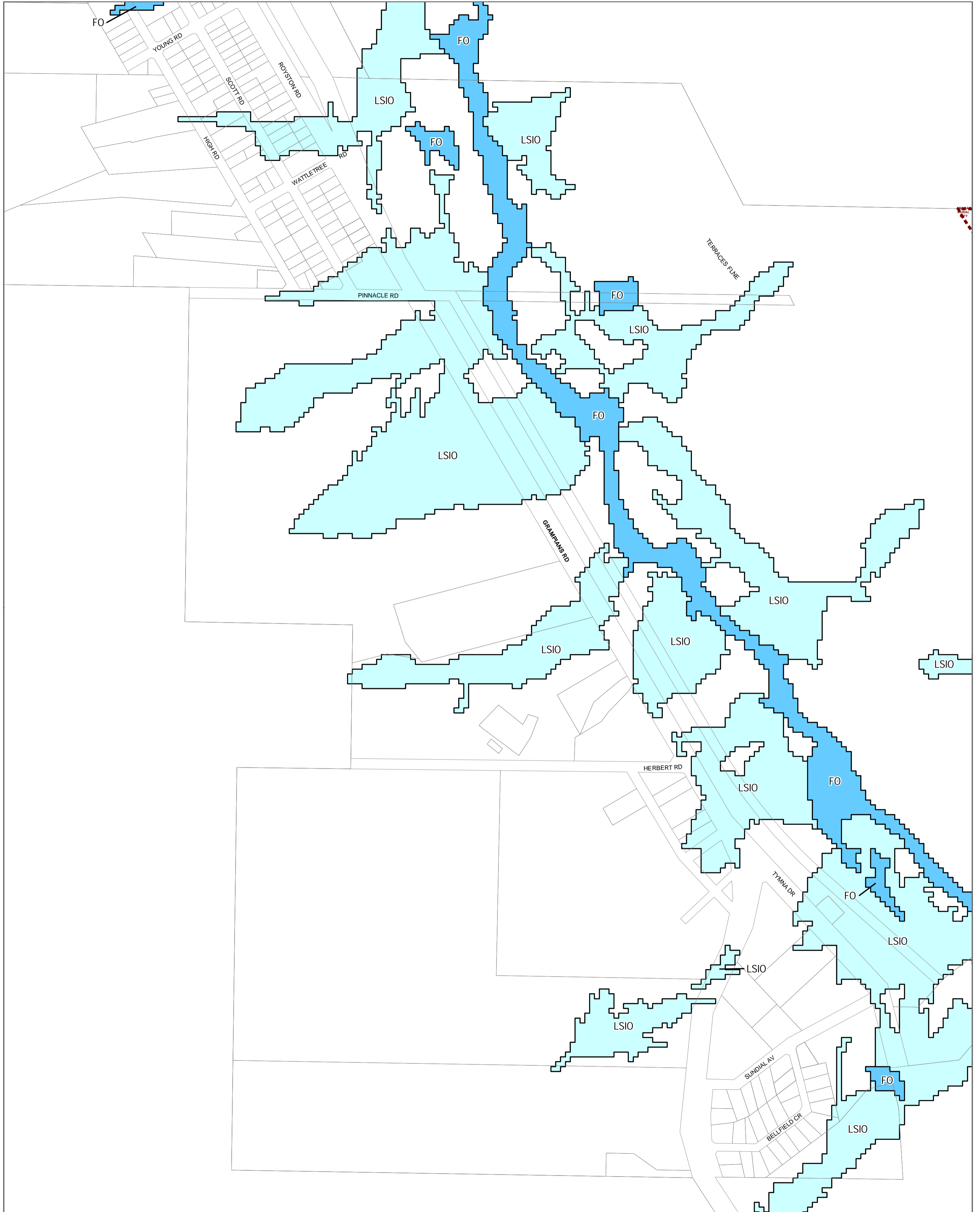
Planning Group
 Printed: 5/05/2020
 Amendment Version: 1



INDEX TO ADJOINING SCHEME MAPS



NORTHERN GRAMPIANS PLANNING SCHEME - LOCAL PROVISION AMENDMENT C60ngra

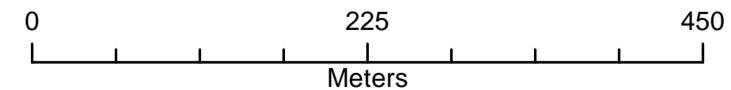


- LEGEND**
- FO - Floodway Overlay
 - LSIO - Land Subject to Inundation Overlay

Municipal Boundary

Disclaimer
 This publication may be of assistance to you but the State of Victoria and its employees do not guarantee that the publication is without flaw of any kind or is wholly appropriate for your particular purposes and therefore disclaims all liability for any error, loss or other consequence which may arise from you relying on any information in this publication.

© The State of Victoria Department of Environment, Land, Water and Planning 2020



Planning Group
 Printed: 5/05/2020
 Amendment Version: 1



INDEX TO ADJOINING SCHEME MAPS

